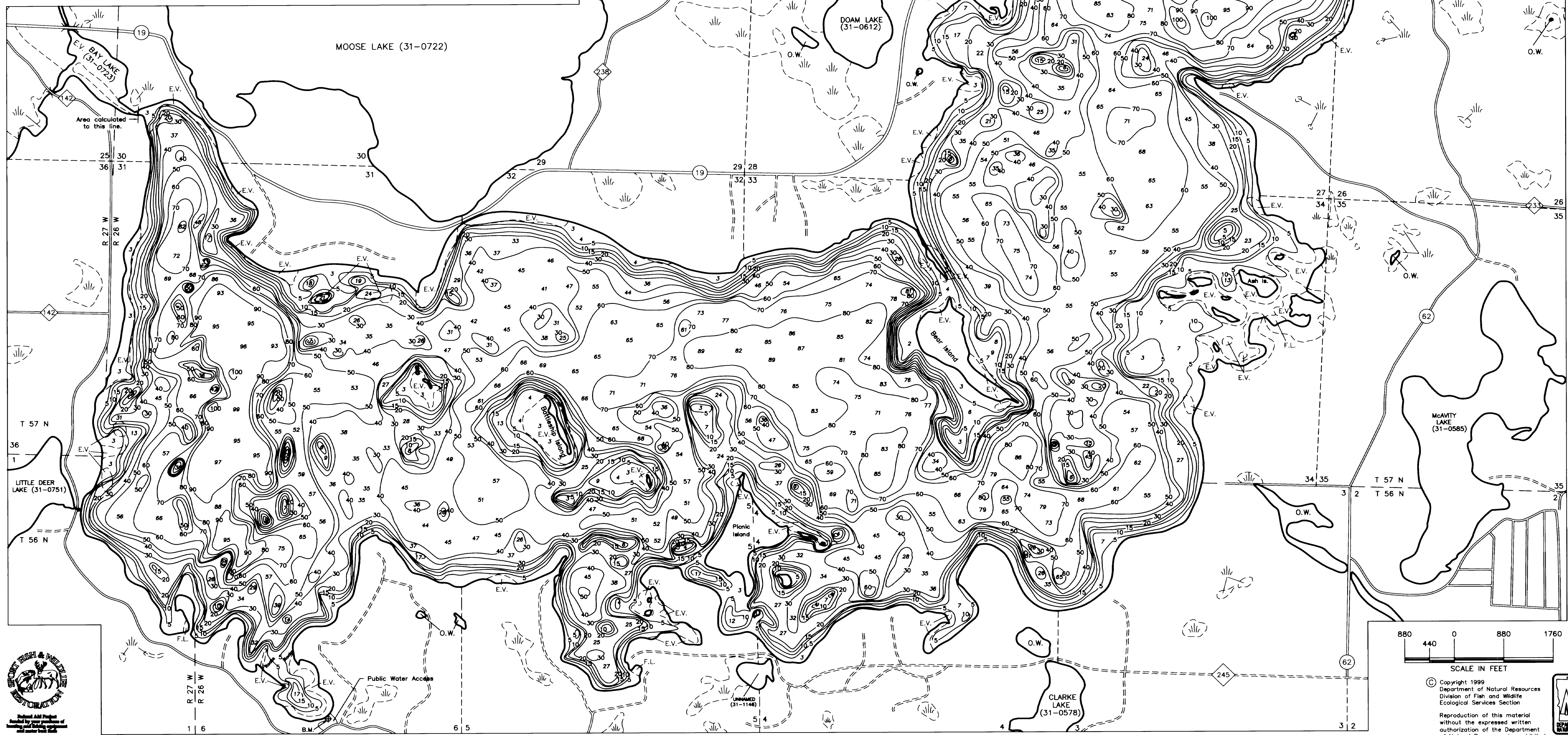
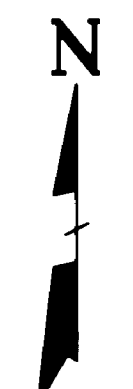
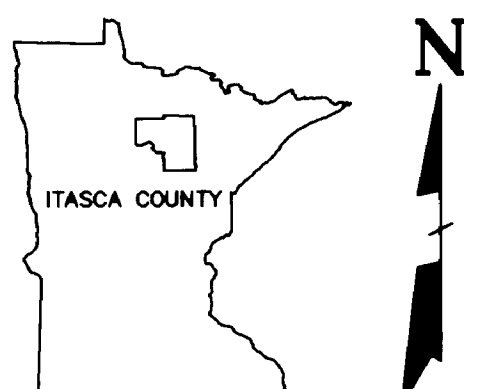


LEGEND

BENCHMARK	B.M. Φ	COUNTY STATE AID HIGHWAY	(62)
OPEN WATER	O.W.	COUNTY ROAD	(24)
EMERGENT VEGETATION	E.V.	IMPROVED ROAD	====
FLOATING LEAF WATERLILY	F.L.	UNIMPROVED ROAD	-----
MARSH		CULVERT	
BRUSH SWAMP		BRIDGE	
BEAVER LODGE		Benchmark (B.M.): 60d nail in 18" Tree 8' West of boat ramp.	
TOWNSHIP, RANGE LINE	-----	W.S.E. = 4.30 feet below B.M.	
SECTION LINE	-----		



880 440 0 880 1760
SCALE IN FEET

© Copyright 1999
Department of Natural Resources
Division of Fish and Wildlife
Ecological Services Section

Reproduction of this material
without the expressed written
authorization of the Department
of Natural Resources is prohibited.

COUNTY:	ITASCA	LAKE AREA:	4,096.5 ACRES
D.O.W. NUMBER:	31-0719	LITTORAL AREA:	920.2 ACRES (22%)
TOWNSHIP:	56,57 N.	LAKE VOLUME:	168,811.4 ACRE-FEET
RANGE:	26,27 W.	TOTAL SHORELINE:	25.3 MILES
SECTION:	VARIOUS	MEAN DEPTH:	42.1 FEET

DEER LAKE

FIELDWORK:	LK,KZ	Map produced by:	STATE OF MINNESOTA
DATE:	6/93		Dept. of Natural Resources
DRAWN BY:	LMU		Division of Fish and Wildlife
DATE:	12/95		Ecological Services Section
PROJ. IDENT. NO.:	FW-6-S-10,12	Map code number:	B-0152